



**GCSE
GEOGRAPHY**

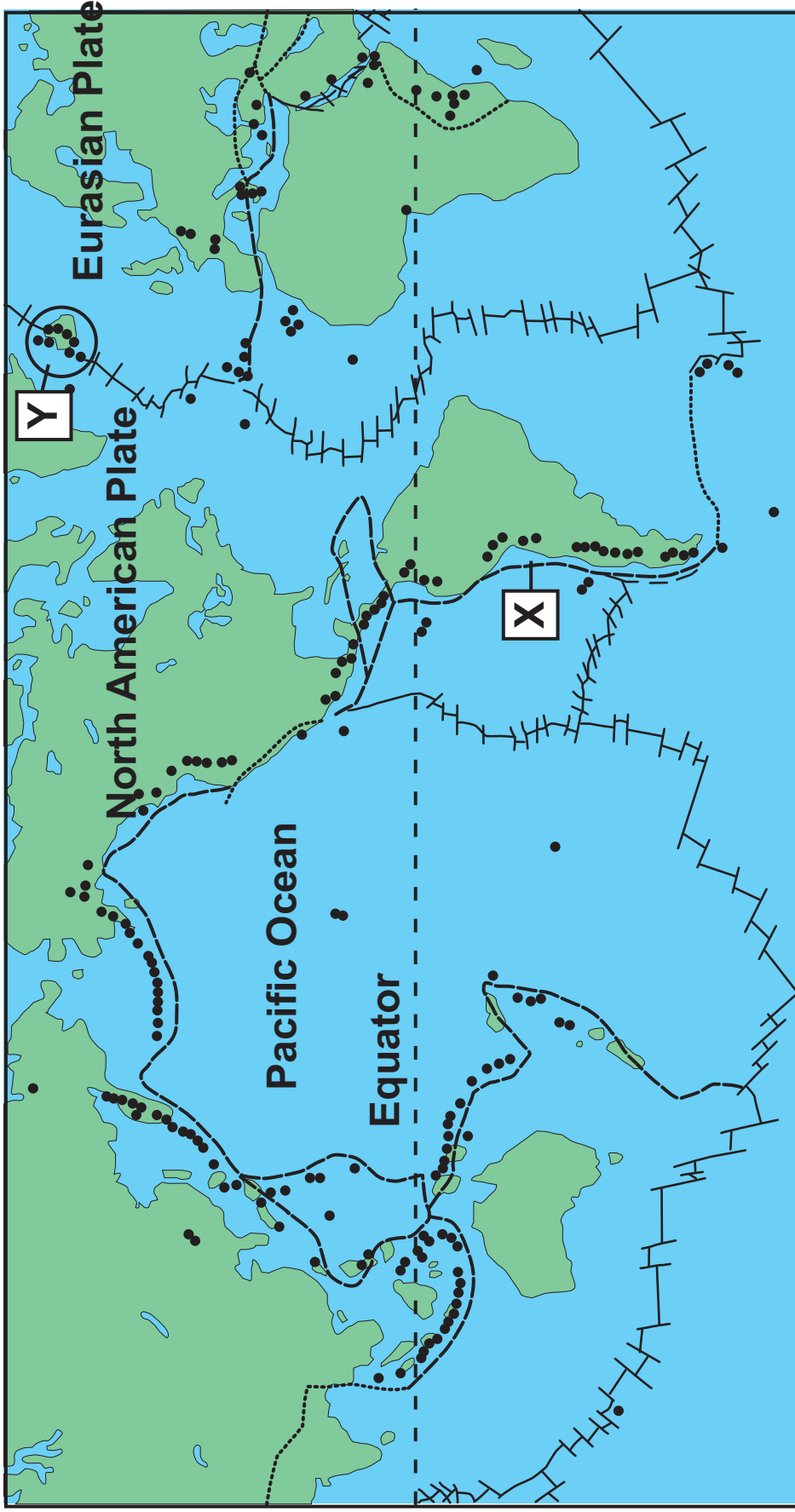
Paper 1 Living with the Physical Environment

8035/1

Insert

[Turn over]

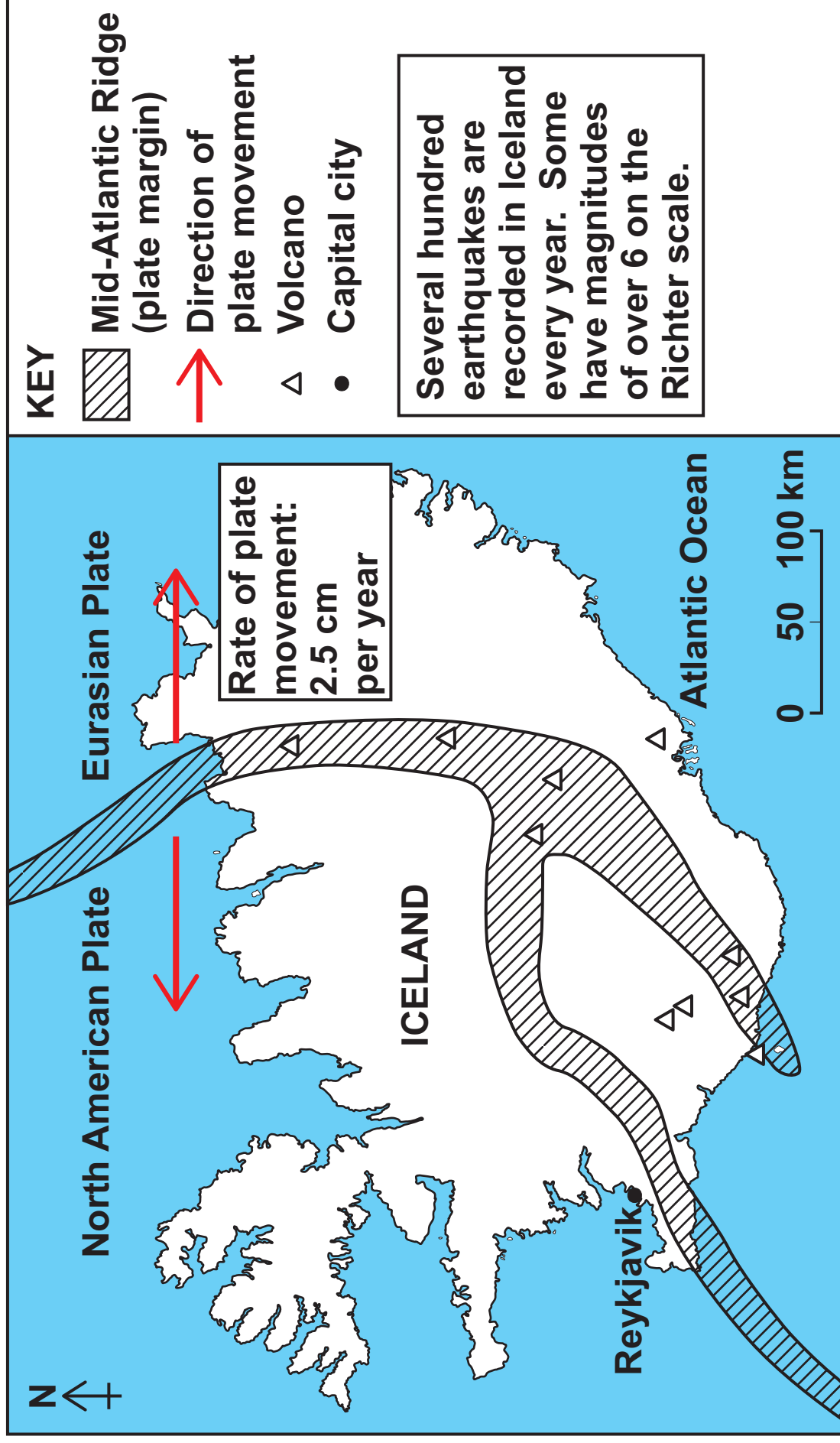
FIGURE 1 – For use with Question 1



KEY

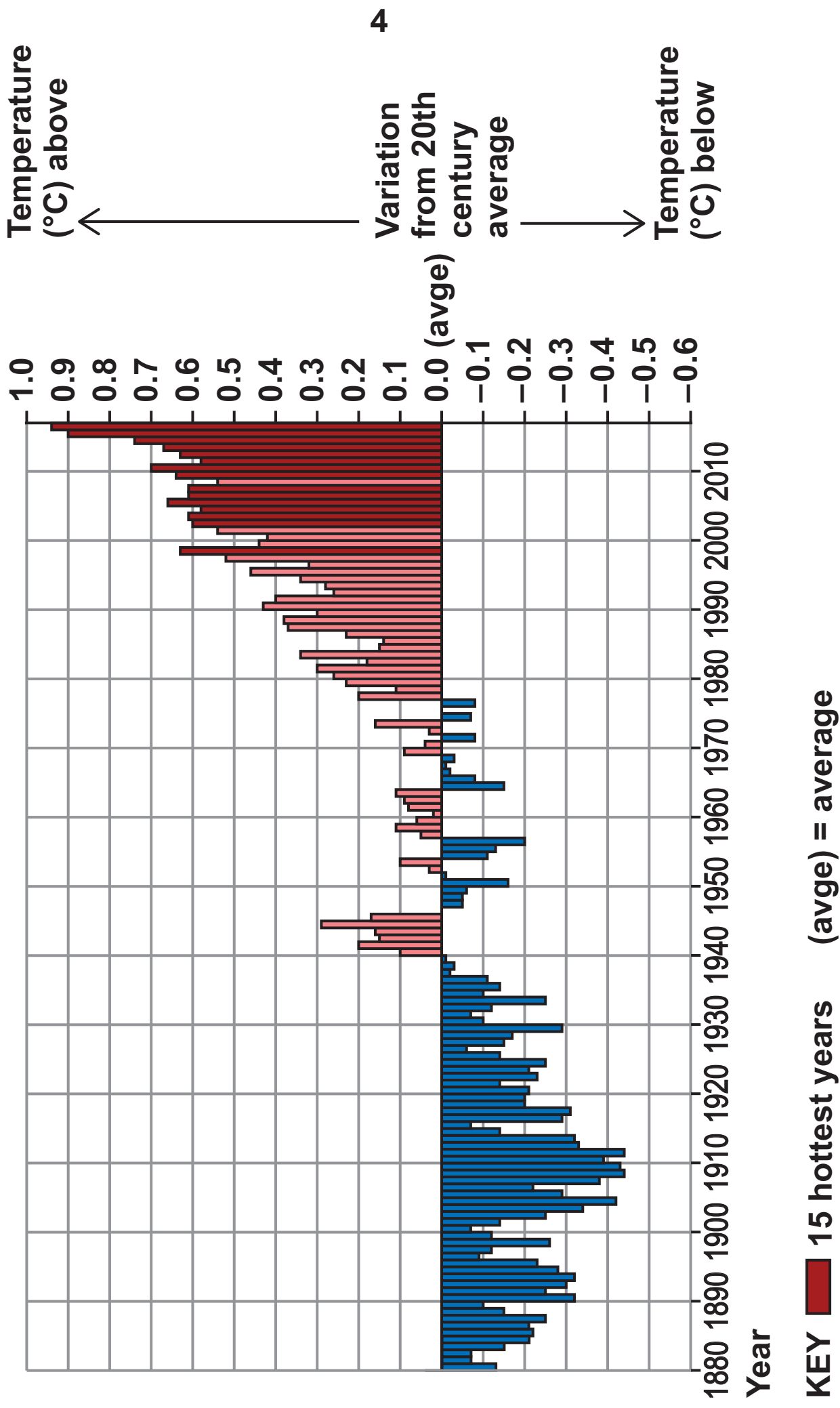
- |—|—| Constructive plate margin
- - - - - Destructive plate margin
- Other plate margin
- Active volcano

FIGURE 2 – For use with Question 1



[Turn over]

FIGURE 3 – For use with Question 1



BLANK PAGE

[Turn over]

FIGURE 4 – For use with Question 1



Saffir-Simpson Hurricane Wind Scale

Category	Wind speed (km/hour)	
1	119 – 153	○
2	154 – 177	●
3	178 – 208	●
4	209 – 251	●
5	252 or higher	●

FIGURE 5 – For use with Question 1

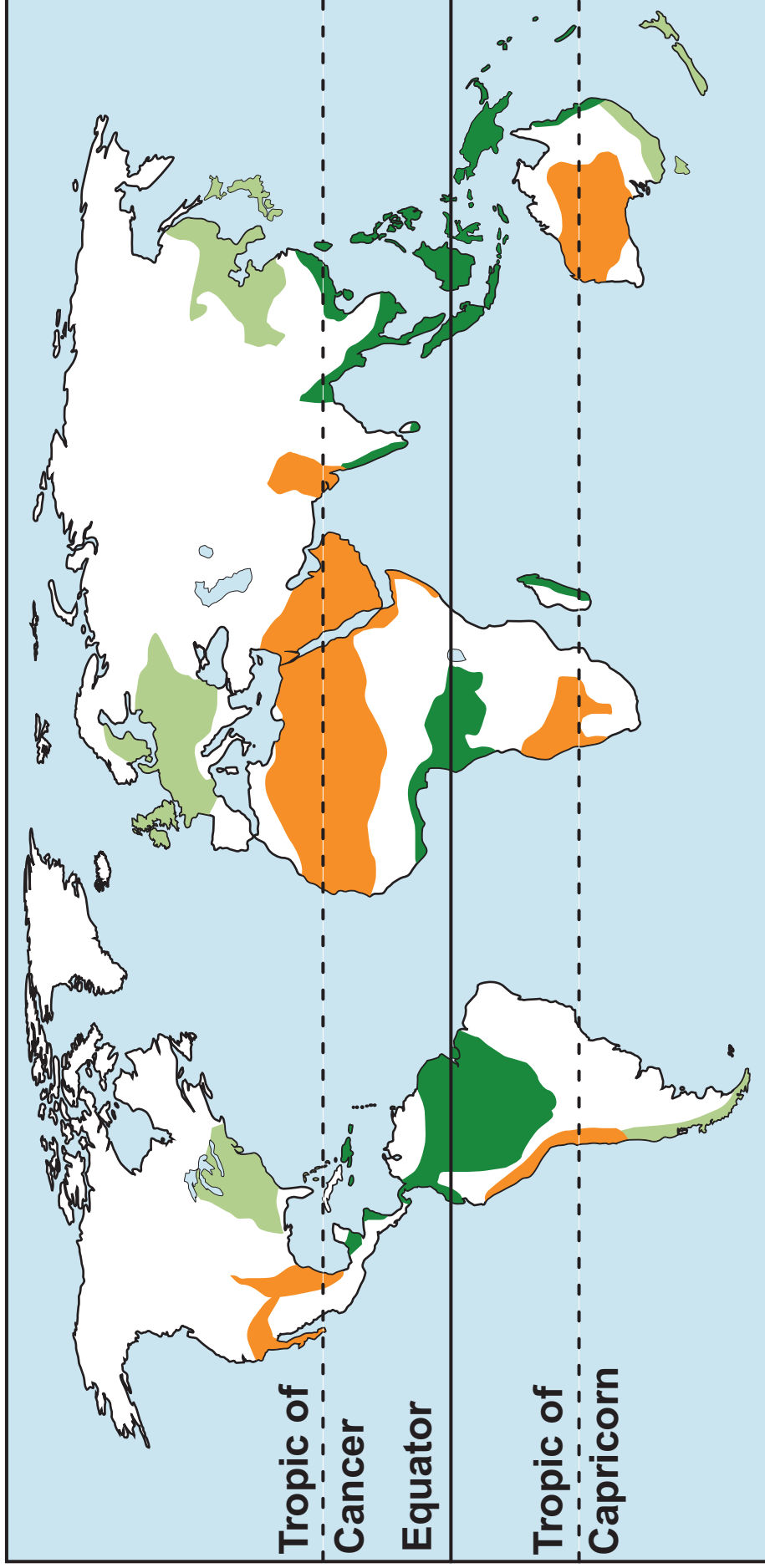
‘Hurricane Irma hit several islands in the Caribbean on 6 September 2017, with devastating consequences for the local population. On Sint Maarten, it has so far resulted in eight deaths. Officials say that 95% of the island has been destroyed and the international airport and harbour have been seriously damaged. Power, running water and most communications have been knocked out by this powerful storm.’



The image shows an industrial location, buildings are damaged and areas are flooded. There are a large number of shipping containers that have toppled over or that have been swept untidily into parts of the location.

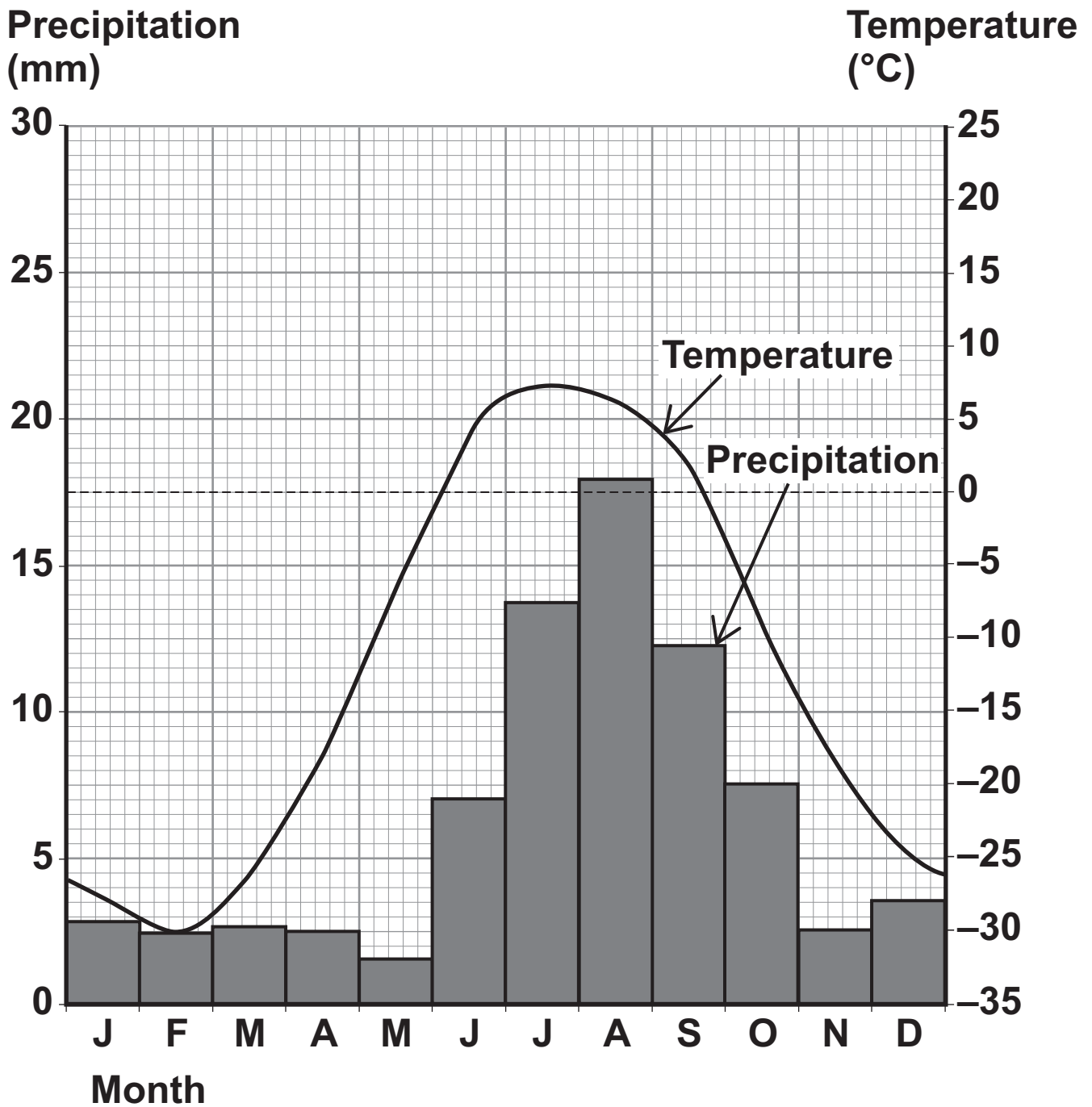
[Turn over]

FIGURE 6 – For use with Question 2



KEY ■ Temperate deciduous forest ■ Tropical rainforest ■ Hot desert

FIGURE 7 – For use with Question 2



[Turn over]

FIGURE 8 – For use with Question 2

FIGURE 8 consists of two images.



The image shows bare rock and earth-covered valleys. The areas to the sides of this are flat and contain a number of trees and greenery.



The image shows an aerial view of a large forest. The centre of the forest has no trees, instead there is bare ground, roadways with vehicles on and lakes.

[Turn over]

FIGURE 9 – For use with Question 2

The image shows a wooden walkway through some dense jungle. The walkway leads to huts that have been built from wood and have roofs built from branches and various greenery.

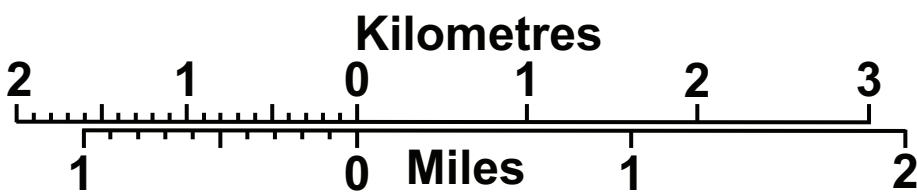
BLANK PAGE

[Turn over]

FIGURE 10 – For use with Question 3



1 kilometre to 1 grid square



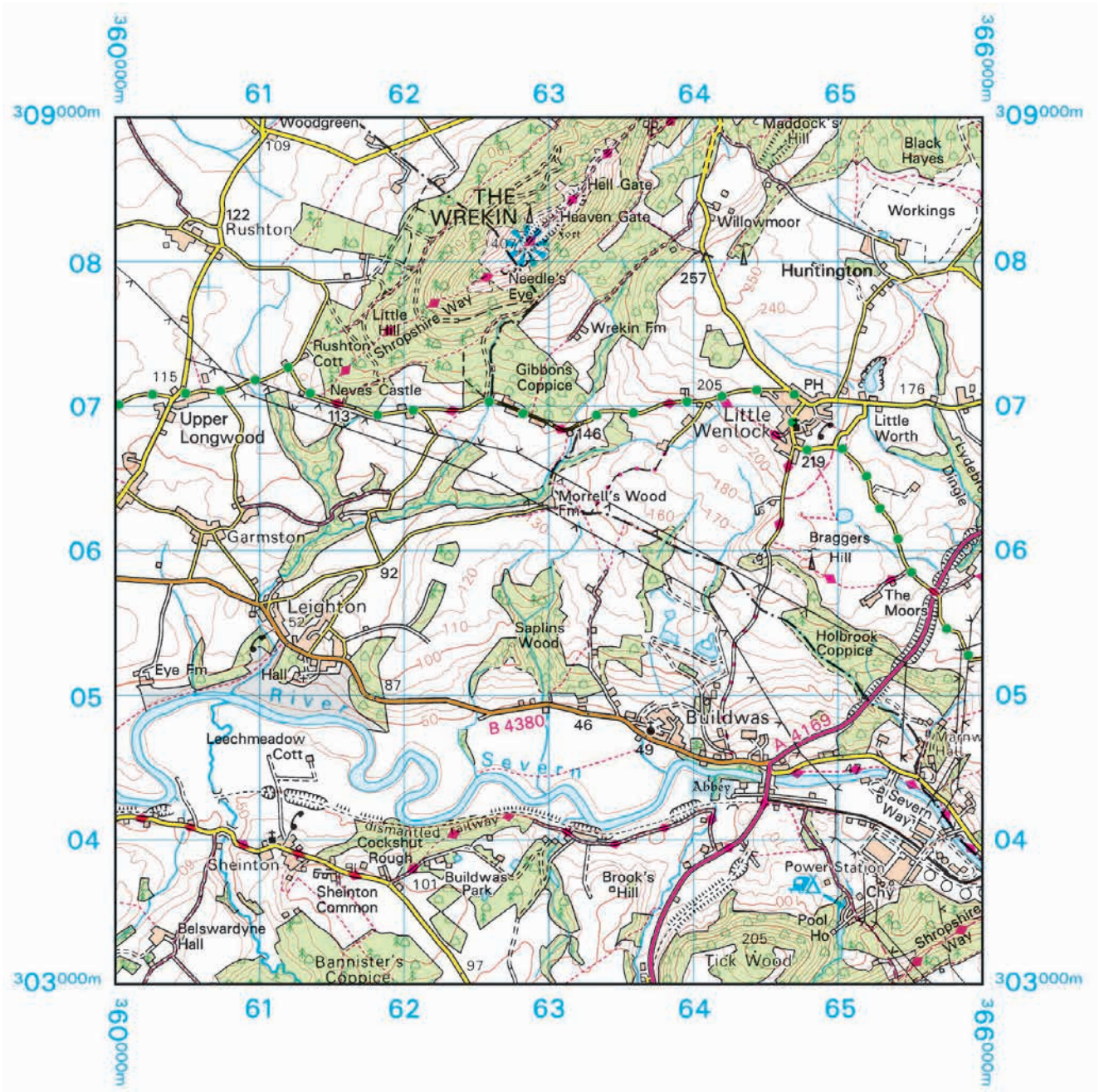
1 kilometre = 0.6214 mile 1 mile = 1.6093 kilometres

FIGURE 11 – For use with Question 3

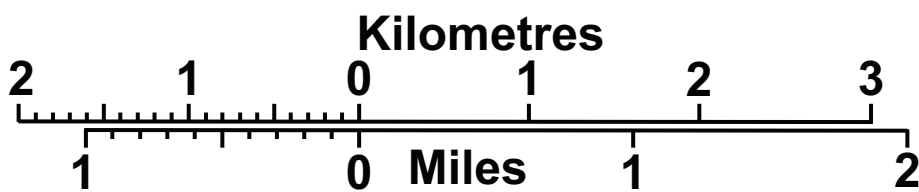


[Turn over]

FIGURE 12 – For use with Question 4




1 kilometre to 1 grid square



1 kilometre = 0.6214 mile 1 mile = 1.6093 kilometres

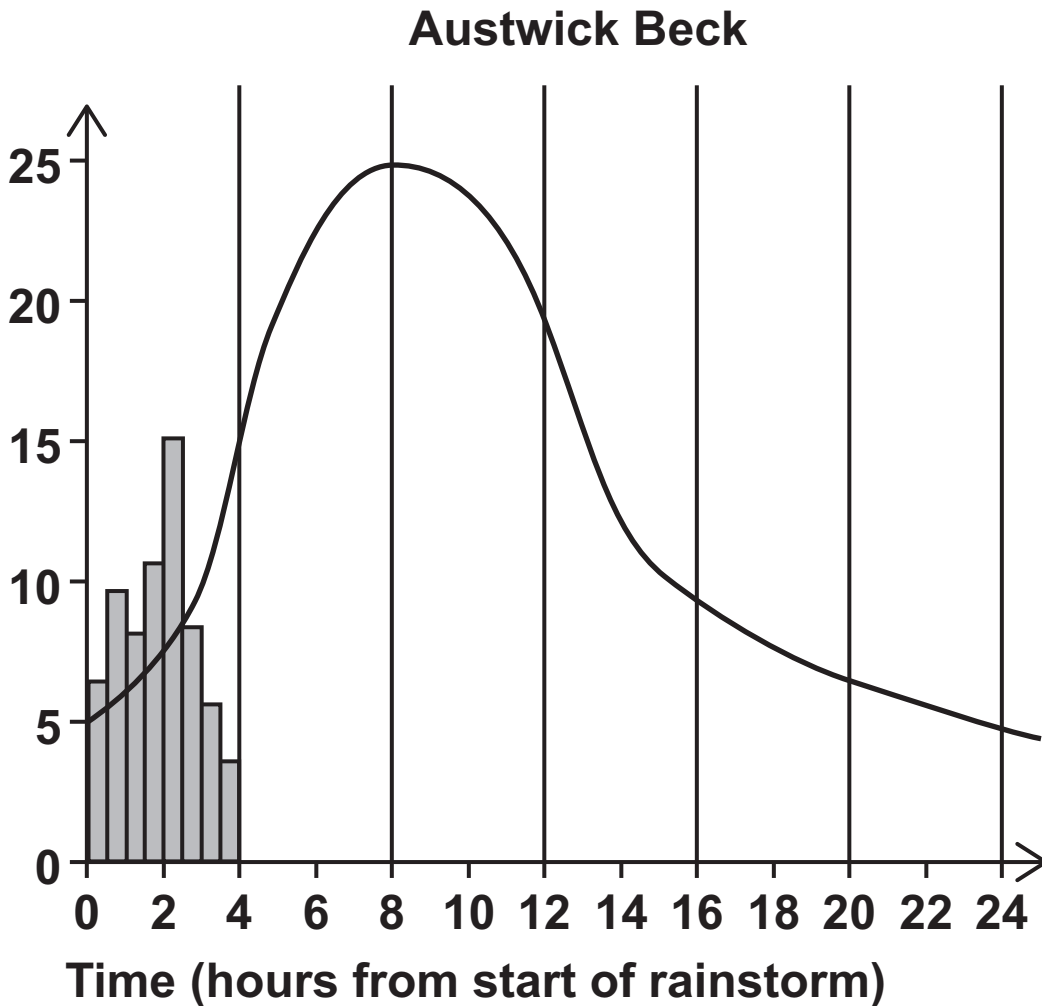
FIGURE 13 – For use with Question 4



[Turn over]

FIGURE 14 – For use with Question 4

FIGURE 14 consists of two hydrographs.

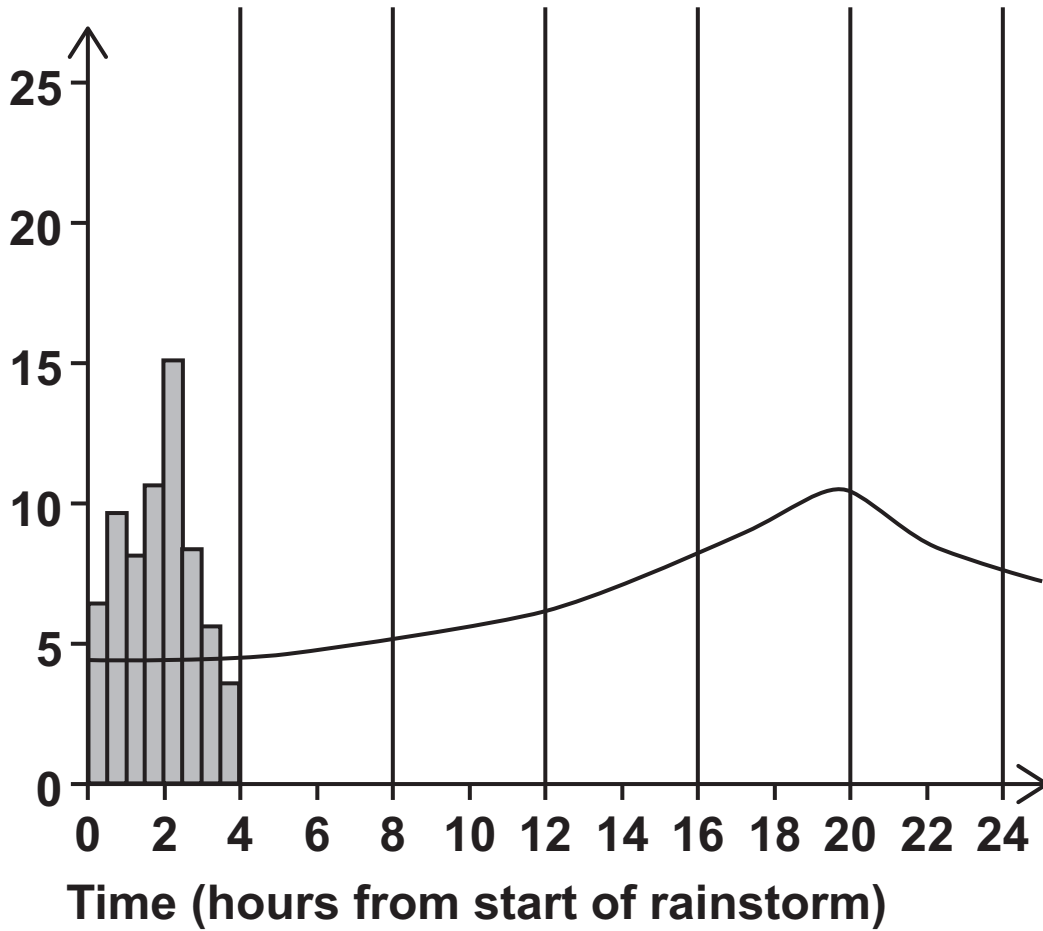


KEY

▮ Rainfall (mm)

— Discharge (cumecs)

Clapham Beck



KEY



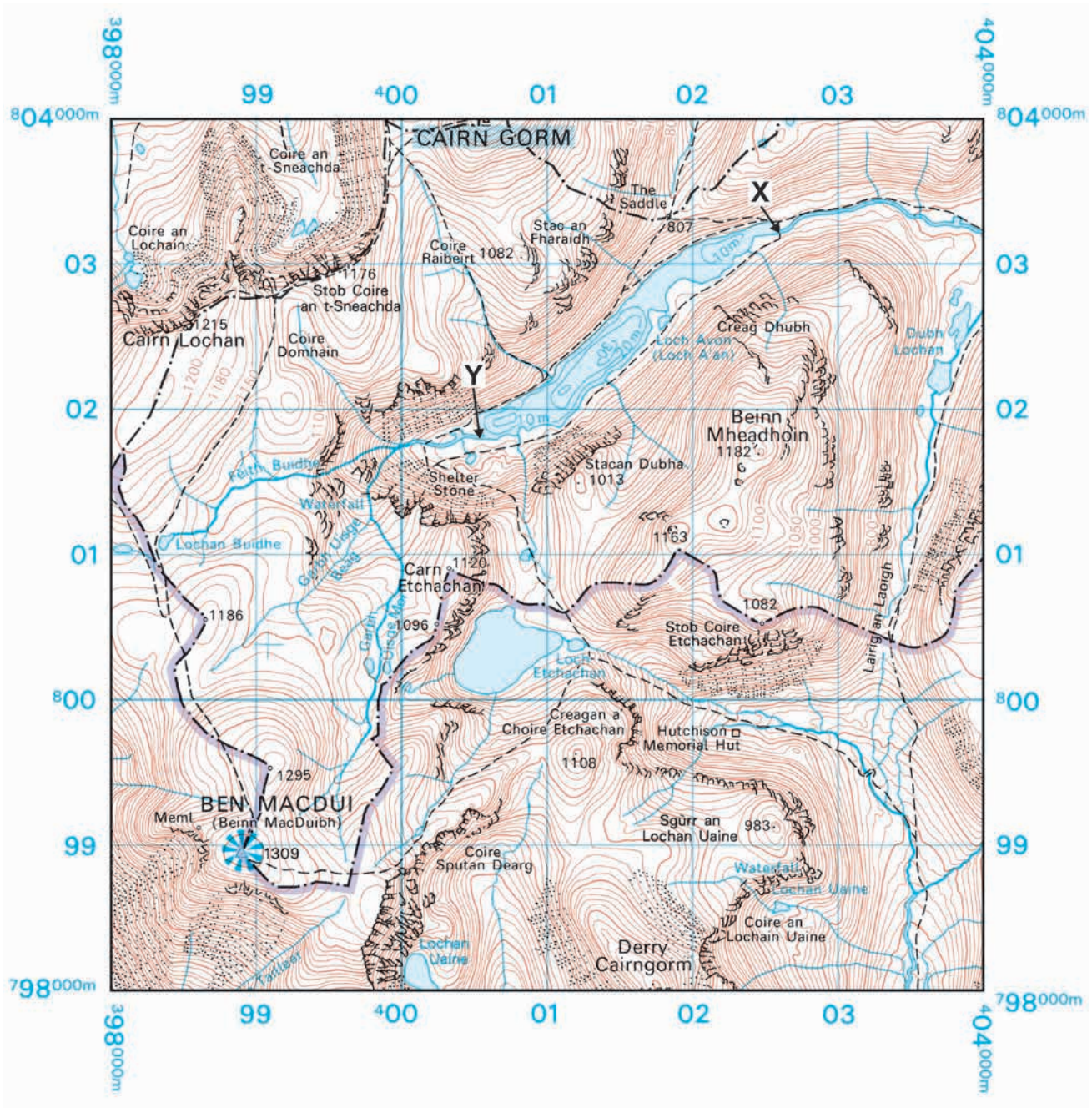
Rainfall (mm)



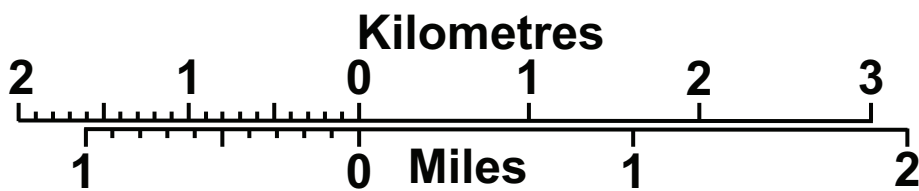
Discharge (cumecs)

[Turn over]

FIGURE 15 – For use with Question 5



1 kilometre to 1 grid square



1 kilometre = 0.6214 mile 1 mile = 1.6093 kilometres

FIGURE 16 – For use with Question 5



END OF FIGURES

BLANK PAGE**Copyright information**

For confidentiality purposes, from the November 2015 examination series, acknowledgements of third party copyright material will be published in a separate booklet rather than including them on the examination paper or support materials. This booklet is published after each examination series and is available for free download from www.aqa.org.uk after the live examination series.

Permission to reproduce all copyright material has been applied for. In some cases, efforts to contact copyright-holders may have been unsuccessful and AQA will be happy to rectify any omissions of acknowledgements. If you have any queries please contact the Copyright Team, AQA, Stag Hill House, Guildford, GU2 7XJ.

Copyright © 2018 AQA and its licensors. All rights reserved.

G/KL/Jun18/8035/1/Insert/E2